





















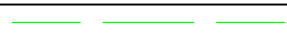
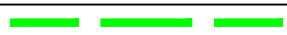




























LEGENDA:

-  MEJA OBMOČJA UREJANJA
-  OBSTOJEČI OBJEKTI ZDRAVSTVA IN LEKARNE
-  OSTALI OBSTOJEČI OBJEKTI
-  NOVI OBJEKTI, DOZIDAVE
-  NOVA NADSTREŠNICA
-  PRIBLIŽNA LOKACIJA VODNJAKA
-  NADZIDAVALI ALI NADOMESTNA GRADBENJA
-  HELIPORT
-  PODZEMNI PARKIRNI HIŠI
-  MAKSIMALNA GRADBENA LINIJA KLETI
-  MAKSIMALNA GRADBENA LINIJA PRITLIČJA
-  MAKSIMALNA GRADBENA LINIJA NADSTROPJA
-  MOŽNOST POVEČANJA OBJEKTA B9 V PRIMERU SPREMEMBE PROMETNE REŠITVE (T KRIVIŠČE OZ. DRUGO)
-  ENOTA ZA OBDELAVO TEHNOLOŠKE VODE
-  ZADRŽEVALNI BAZEN
-  PODZEMNI HODNIK – OBSTOJEČ
-  PODZEMNI HODNIK – NOVI
-  DREVESNA VEGETACIJA – nova/obstoječa
-  GRMOVNA VEGETACIJA
-  OPORNI ZID
-  CESTNA ZAPORNICA
-  RUŠITVE

INFRASTRUKTURA	OBSTOJEČE	PREDVIDENO
Plin zemeljski (Istrabenz)		
Plin–prenosni (Geoplin)		
Plin (podatki po GN)		
Elektrika–EVN–podz.		
Elektrika–EVNN–nadz.		
Elektrika–EVNN–podz.		
Elektrokabelska kan.		
Javna razsvetjava		
Telefon		
SVTK kabli (žel. tk.)		
Kabelska televizija		
Vodovod		
Vodovod–hišni priključek		
Hidrant		
Vodovod–mesto odjema	 MO (obst.)	 MO
Fek. kan.–mešan sis.	 Fk	
Meteorna kanalizacija	 Mk	
Meteorna cestna kanal.		
Drenaže		
Ukinitve vodov		